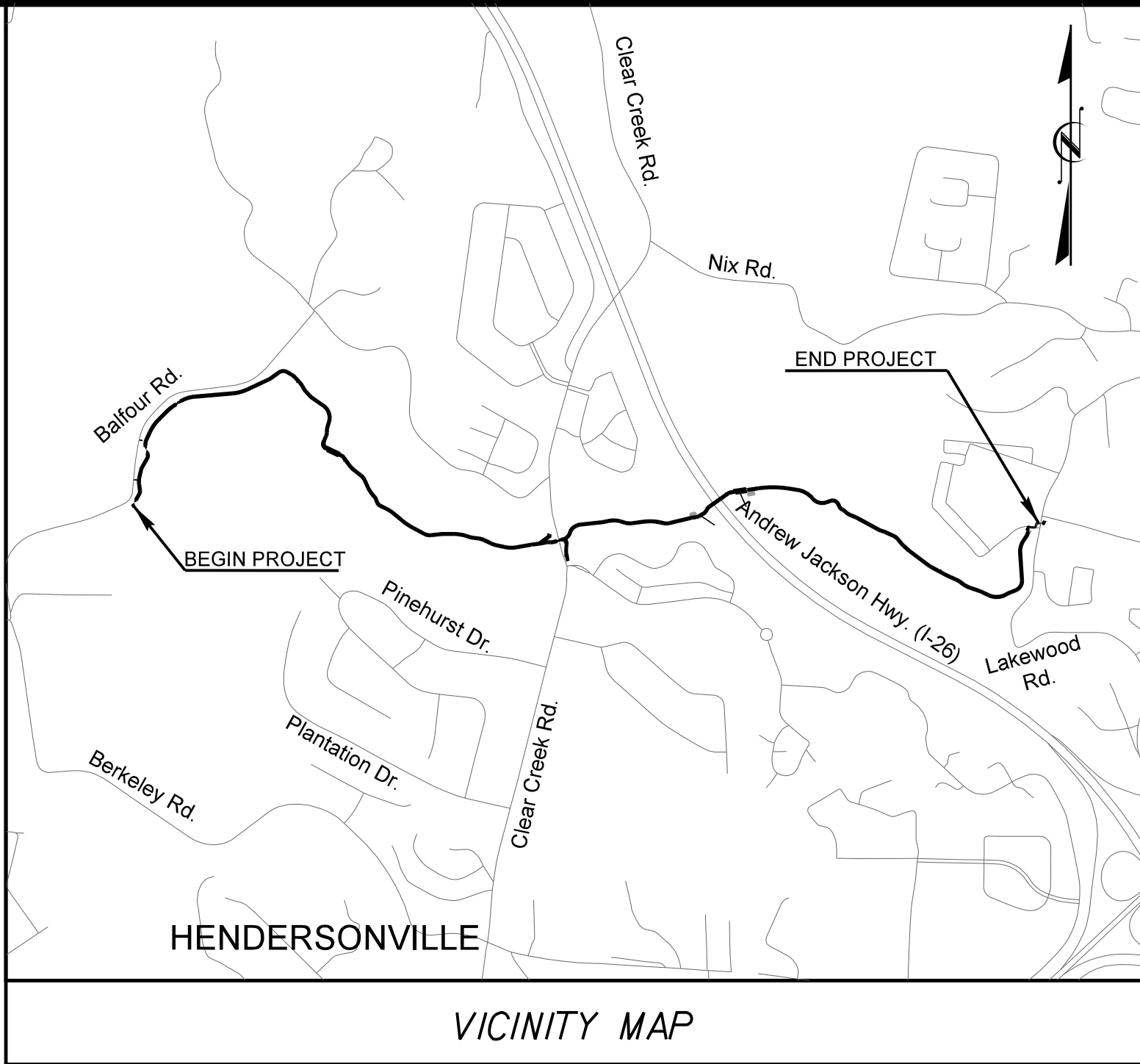


K:\RAL_Roadway\015574013 - BL-0008 Clear Creek Greenway\Roadway\Proj\Erosion Control\Plan Sheets\BL-0008_ero_tshd.dgn

12/2/2025

CONTRACT: DN01127



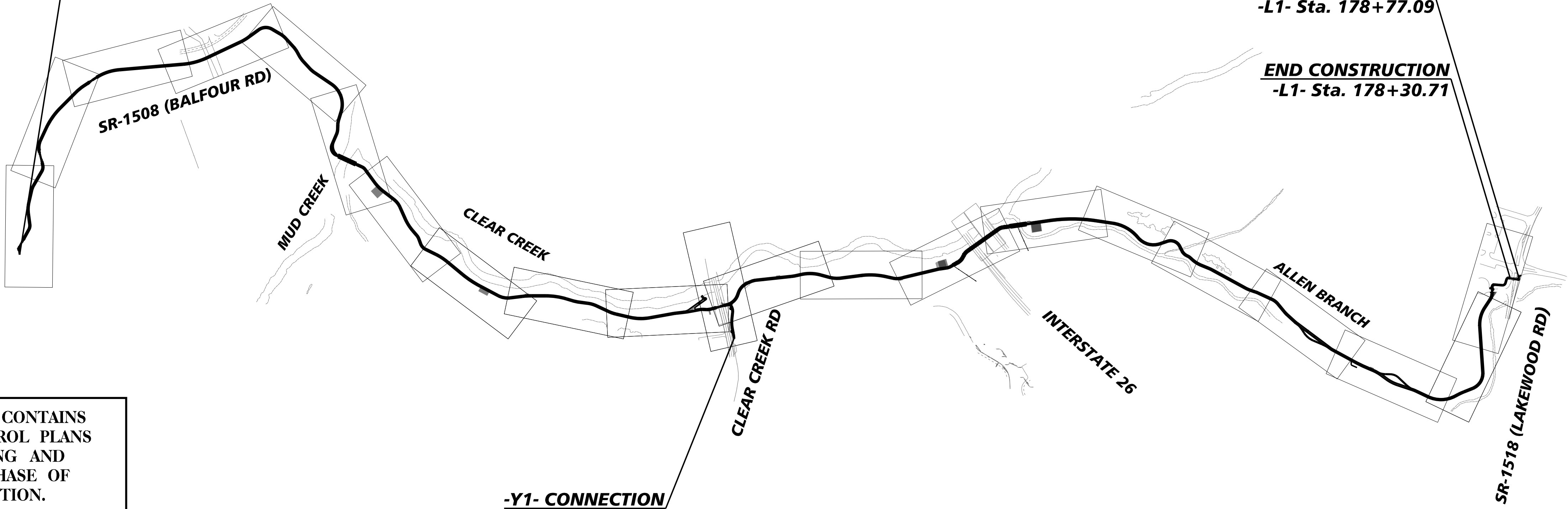
VICINITY MAP

OWNER:
NCDOT
4142 HAYWOOD ROAD
MILLS RIVER, NC 28742
LONNIE WATKINS, P.E.
828.891.7911
ext-lrwatkins@ncdot.gov

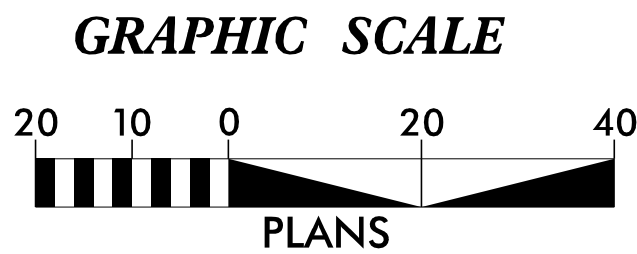
ENGINEER:
KIMLEY-HORN AND ASSOCIATES, INC.
200 SOUTH TRYON STREET
SUITE 200
CHARLOTTE, NC 28202
TORI GOLASZEWSKI, P.E.
704.954.7479
tori.golaszewski@kimley-horn.com

SURVEYOR:
WETHERILL ENGINEERING
1223 JONES FRANKLIN ROAD
RALEIGH, NC 27606
919.851.8077
talford@wetherilleng.com

BEGIN TIP PROJECT BL-0008
BEGIN CONSTRUCTION
-L1- STA 81+23.35



THIS PROJECT CONTAINS
EROSION CONTROL PLANS
FOR CLEARING AND
GRUBBING PHASE OF
CONSTRUCTION.



THESE EROSION AND SEDIMENT CONTROL PLANS COMPLY WITH
THE APPLICABLE REGULATIONS SET FORTH BY THE NCG-010000
GENERAL CONSTRUCTION PERMIT ISSUED BY THE NORTH
CAROLINA DEPARTMENT OF
ENVIRONMENTAL QUALITY DIVISION OF ENERGY,
MINERAL, AND LAND RESOURCES.

Kimley»Horn
© 2024

Prepared In the Office of:
Kimley-Horn
200 S Tryon St #200
Charlotte, NC 28202

Designed by:
JUSTIN ROSE **4389**
NAME LEVEL III CERTIFICATION NO.

Roadway Standard Drawings

The "Roadway Standard Drawings"- Roadway Design Unit - N. C.
Department of Transportation - Raleigh, N. C., dated January 2024
and the latest revision thereto are applicable to this project and by
reference hereby are considered a part of these plans.

STATE OF NORTH CAROLINA
DIVISION OF HIGHWAYS

**PLAN FOR PROPOSED
GREENWAY EROSION CONTROL**

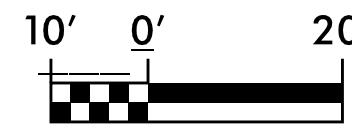
HENDERSON COUNTY

LOCATION: FROM OKLAWAHA GREENWAY AT SR -1508 (BALFOUR RD) TO
SR-1518 (LAKEWOOD RD)
TYPE OF WORK: GRADING, PAVING, STRUCTURES, AND DRAINAGE

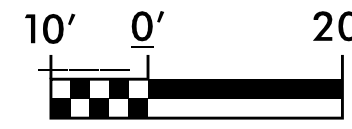
PROJECT REFERENCE NO.	SHEET NO.
BL-0008	EC-1



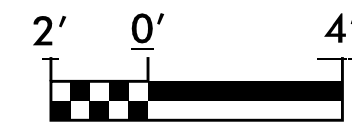
GRAPHIC SCALE
(UNLESS OTHERWISE SPECIFIED)



PLANS



PROFILE (HORIZONTAL)



PROFILE (VERTICAL)

SEE EC-4 THRU EC-24 FOR
CLEARING AND GRUBBING
EROSION CONTROL

SEE EC-25 THRU EC-45 FOR
FINAL EROSION CONTROL